

# 840

NEVADA STATE JOURNAL  
PROOF OF PUBLICATION

STATE OF NEVADA }  
COUNTY OF WASHOE } ss.

Fay Van Arsdale

~~JOSEPH DONALD~~

being first duly sworn, deposes and says:  
principal clerk

That he is the Editor of THE NEVADA  
STATE JOURNAL, a daily newspaper published  
at Reno, in Washoe County, in the State of Nevada.

That the notice of County Ordinance - Master  
Plan

of which a copy is hereto attached, was first pub-  
lished in said newspaper in its issue dated the

26th day of September, 19 58

and was published in each issue of  
said newspaper thereafter for

October 3

the full period of 2 days, the last publication

thereof being in the issue dated the 3rd day

of October, 19 58

Signed: *Fay Van Arsdale*

Subscribed and sworn to before me this

3rd day of October, 19 58

*Kathryn B. Bass*  
Notary Public.

NOTICE OF COUNTY ORDINANCE  
NOTICE is hereby given that an Ordinance adopting a Master Plan of streets and highways for the county of Washoe was proposed on May 20th, 1958 by County Commissioner Kleppe; final action of adoption was taken on September 20th, 1958 by the following vote:  
Ayes: Commissioners Ray Peterson and Raymond Capurro.  
Nays: Commissioners None.  
Absent: Commissioner E. J. Kleppe.  
This Ordinance shall be in full force and effect from and after October 3d, 1958.  
Typewritten copies of the above Ordinance are available for inspection by all interested parties at the office of the County Clerk, Court House, Reno, Nevada.  
H. K. BROWN,  
Clerk of the Board of County Commissioners, Washoe County Nevada.  
Sept. 26, Oct. 3

1 SUMMARY: Provides for general location and widths of traffic  
2 rights-of-way deemed necessary for proper and efficient movement  
of motor vehicles in the County of Washoe.

3 BILL NO. 20

4 ORDINANCE NO. 62

5 AN ORDINANCE ADOPTING A MASTER PLAN OF STREETS AND HIGHWAYS FOR  
6 THE COUNTY OF WASHOE.

7 THE BOARD OF COUNTY COMMISSIONERS OF WASHOE COUNTY DO ORDAIN:

8 Section 1. Purpose

9 To promote the public interest, safety and welfare of the people  
10 of Washoe County, Nevada, by the adoption of a Master Plan of  
11 Streets and Highways indicating in a general and schematic way  
12 locations of those traffic routes, existing or proposed, deemed  
13 necessary and desirable for the efficient and proper movement of  
14 motor vehicles in Washoe County.

15 Section 2. Maps

16 The Master Plan of Streets and Highways for Washoe County shall  
17 be indicated on that map entitled "Regional Master Plan Study  
18 #1, Streets and Highways, A part of the Master Plan of Regional  
19 Planning District Number 1, Truckee Meadows, Washoe County, Nevada"  
20 which map shall be on file in the office of the County Clerk,  
21 Washoe County, Nevada. Said map and all notations, information,  
22 and data contained thereon shall be made a part of this ordinance.  
23 Amendments for this Ordinance providing for a change in the Street  
24 and Highway Plan shall be accomplished by adding hereto new sec-  
25 tions numbered consecutively commencing with Section 5.

26 Section 3. Repeal of Conflicting Provisions

27 Those provisions of any other Washoe County Ordinance in conflict  
28 with this ordinance are hereby repealed, but only to the extent  
29 that they are in conflict with this ordinance.

30

1 Section 4. Effective Date

2 This Ordinance shall be in full force and effect from and after  
3 its adoption.

4  
5 Proposed on the 20th day of May, 1958.

6 Proposed by Commissioner Kleppe.

7 Passed the 20th day of September, 1958.

8 Vote:

9 Ayes: Commissioners Peterson - Capurro

10 Nays: Commissioners None

11 Absent: Commissioners Kleppe

12

13

14

E. Kleppe  
Chairman of Board.

15

16

ATTEST: H. K. Brown  
H. K. Brown, Clerk of Board.

17

18 This Ordinance shall be in full force and effect from and after  
19 the 3d. day of October, 1958.

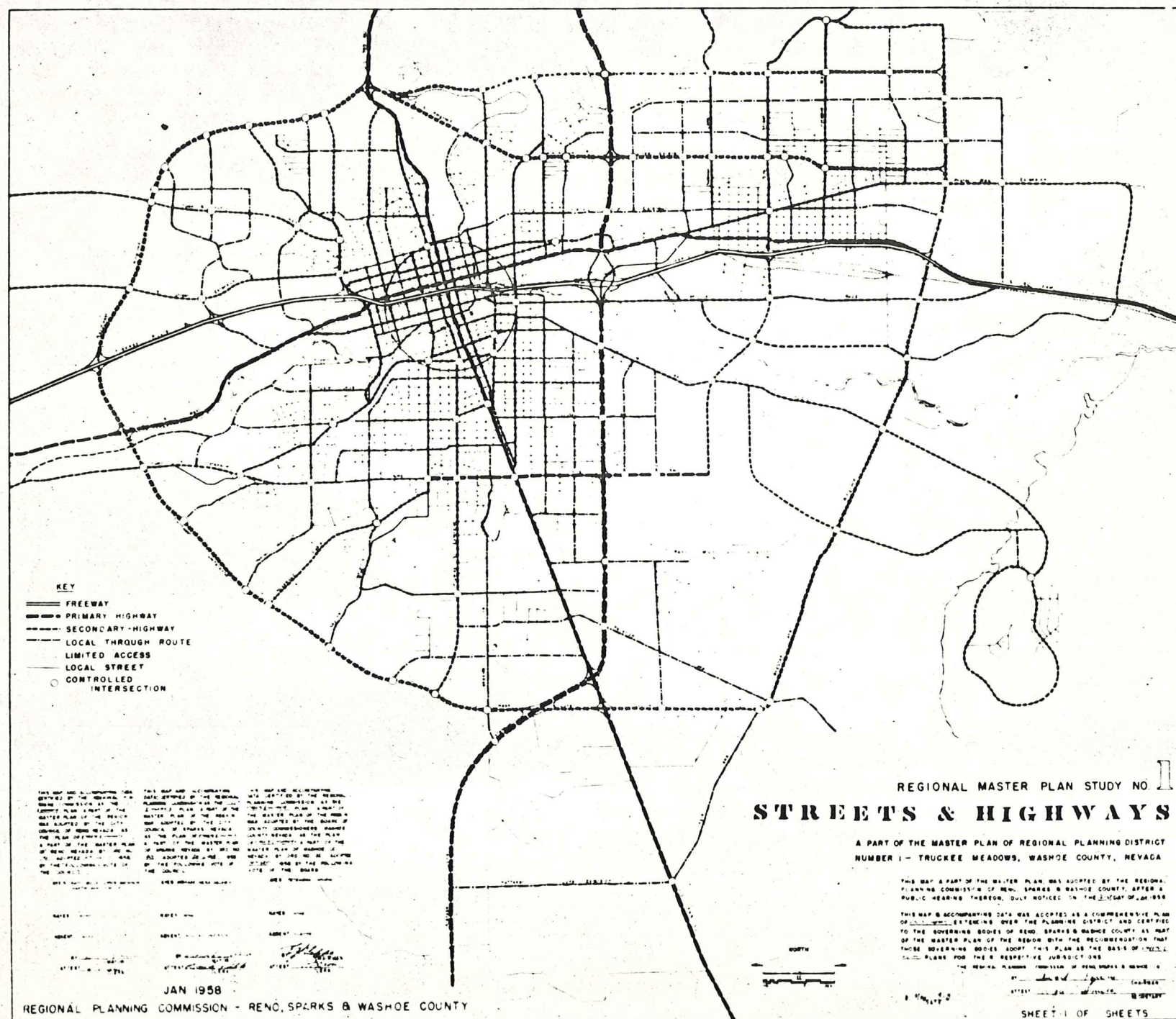
20 Section 5 Amendments  
Amendment No. 1 (Book T, Page 387) 9-5-58.

21 The Master Plan of Streets and Highways, Washoe County, Nevada, is  
22 hereby amended by the addition of an eighty foot (80') width secondary  
23 roadway, along the south bank of the Truckee River west of the City  
24 of Reno between Idlewild Drive Extension and Plumb Lane Extension  
25 as shown on that map entitled, "Amendment No. 1, Master Plan of  
26 Streets and Highways".

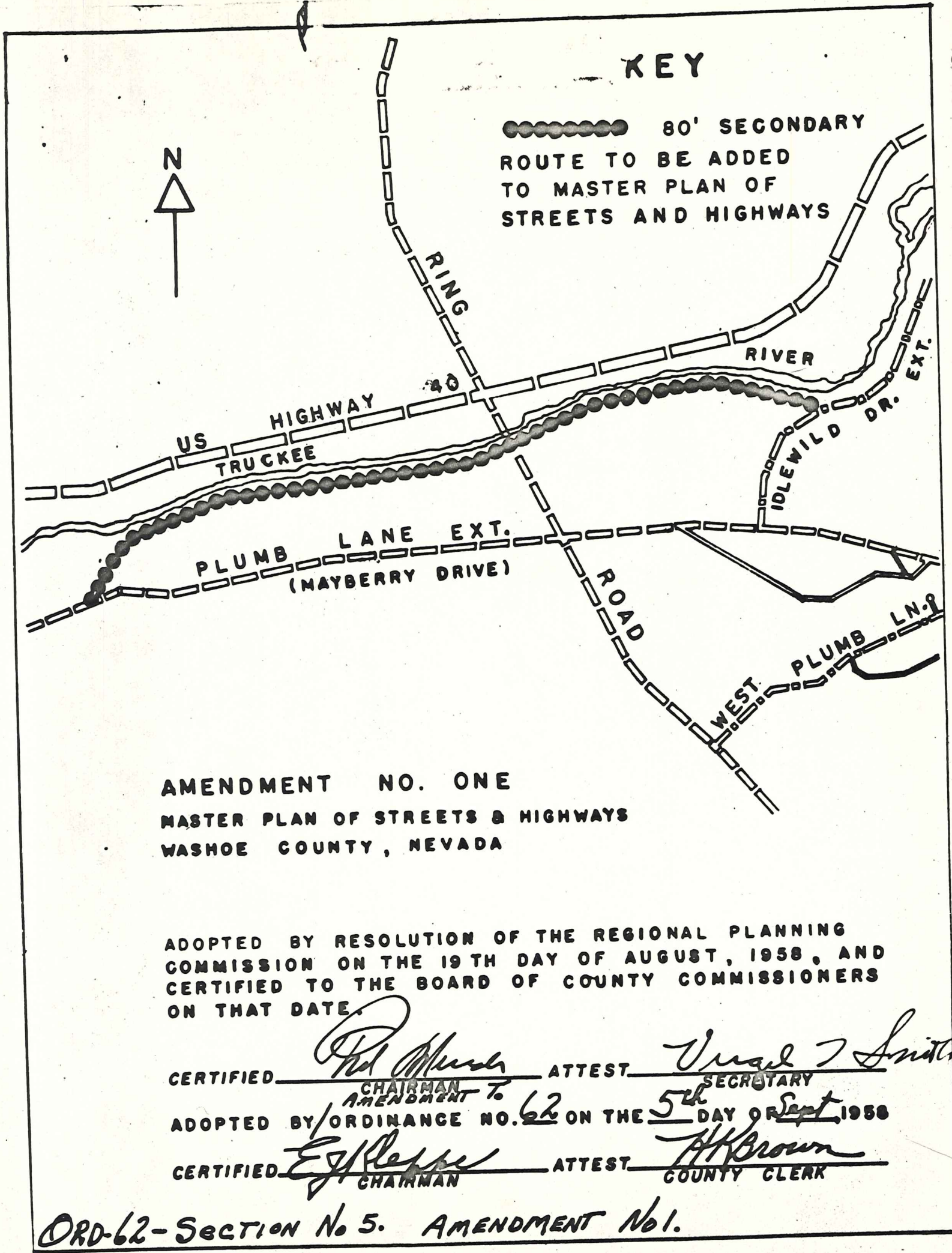
27 SECTION 6. Amendment No. 2. (Book V, Page 233) 7-20-61.

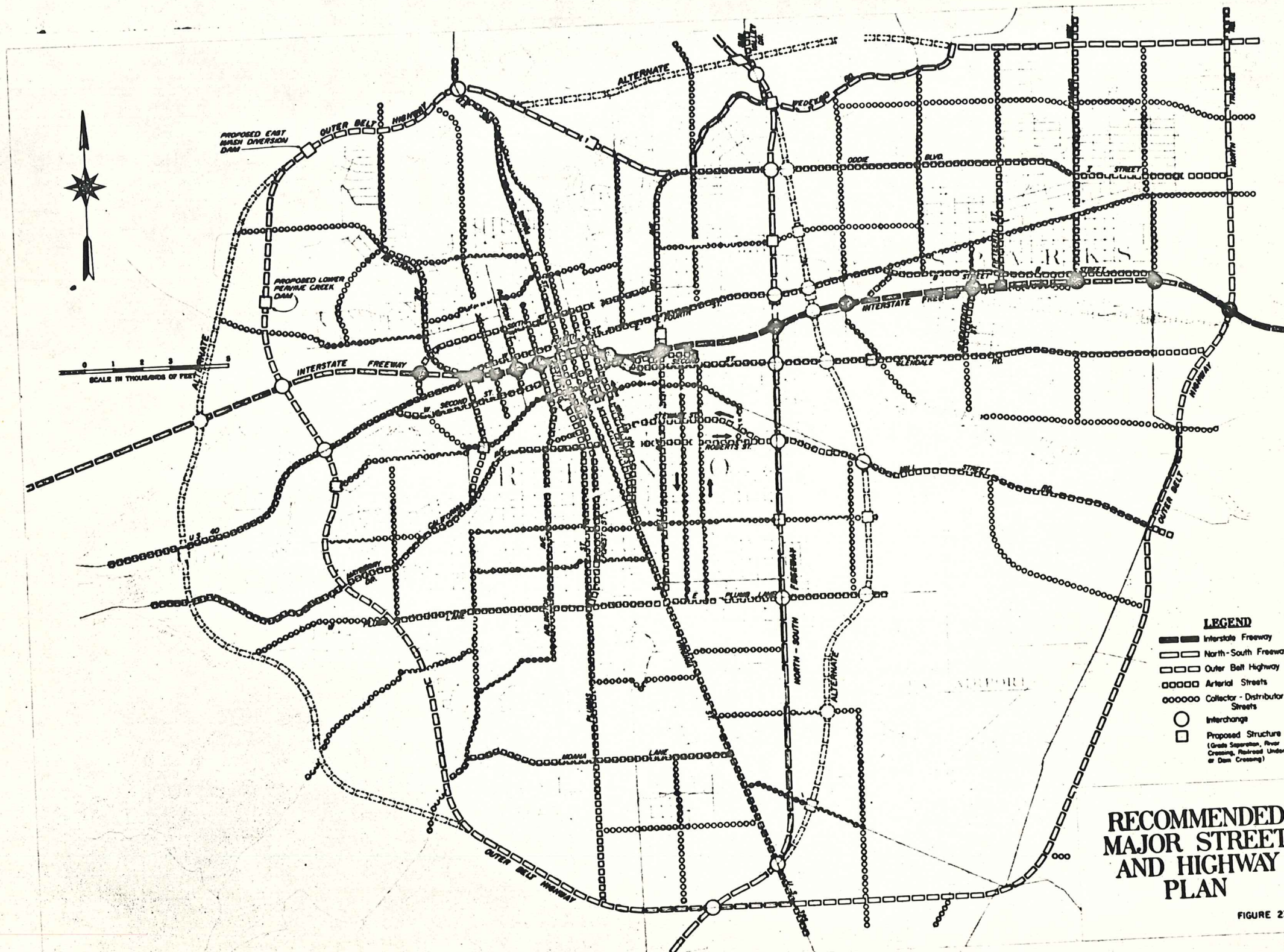
28 The Master Plan of Streets and Highways, for Washoe County, is  
29 hereby amended by the adoption of the "Wilbur Smith-Richardson  
30 Gordon Major Street and Highway Plan for the Truckee Meadows area  
of Washoe County, 1960", (as shown on that map entitled "Amendment  
No. 2 Master Plan of Streets and Highways".

SECTION 7. Amendment No. 3. The Master Plan of Streets and High-  
ways, for Washoe County, is hereby amended for the Truckee Meadows  
area by the adoption of that map entitled "Ordinance No. 62, Amendment  
No. 3, Section 7, Master Plan of Streets and Highways." (Book V,  
Page 572.) Adopted 6-5-62."



ORD. 62





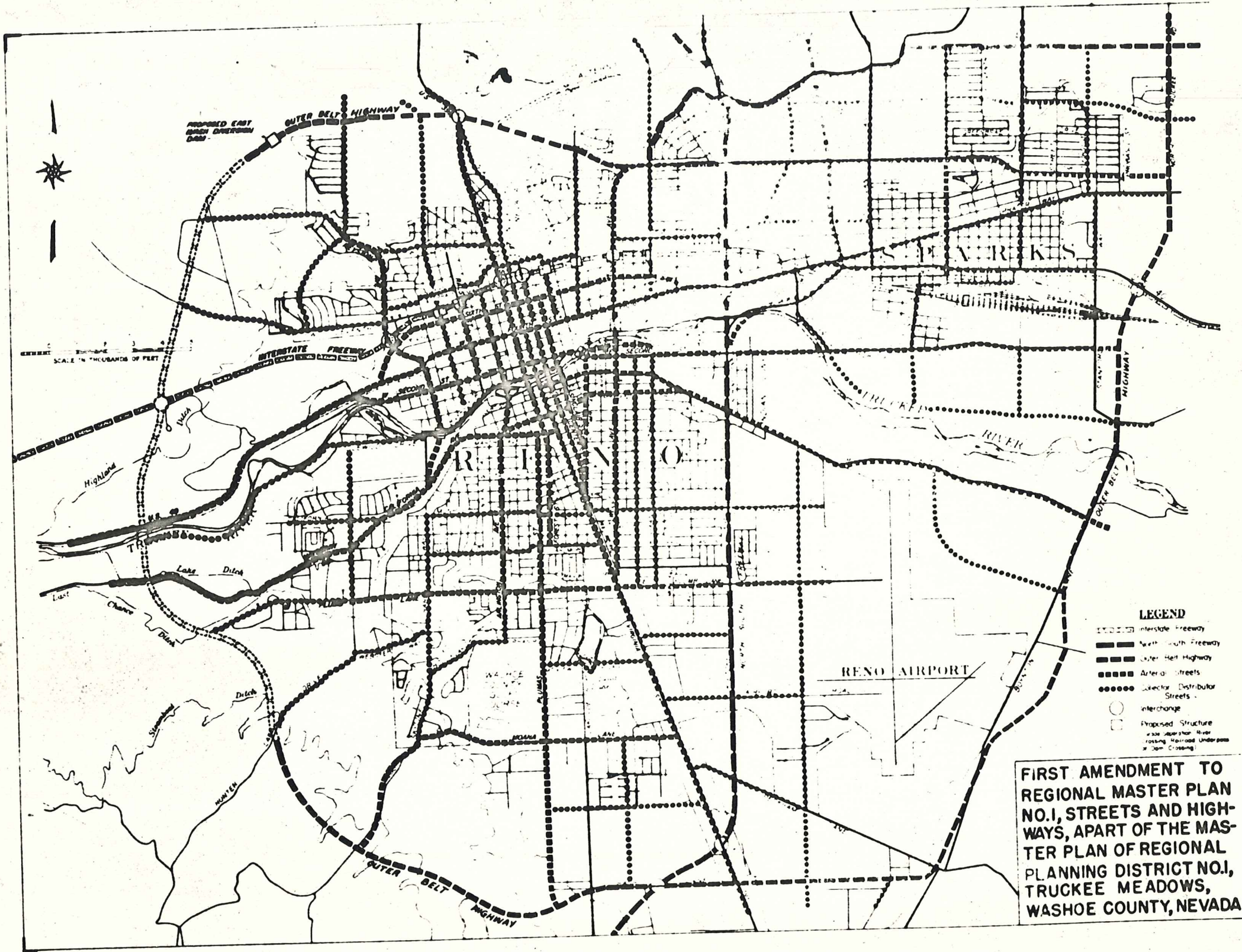
**RECOMMENDED  
MAJOR STREET  
AND HIGHWAY  
PLAN**

FIGURE 23

MASTER PLAN OF STREETS & HIGHWAYS  
 Ordinance No. 62 Section 6 Amendment No. 7  
 Passed and adopted July 20th., 1961 *W. Brown, Clerk*

ORD. 62-162

Ordinance No. 62, Amendment No. 3, Section 7;  
Master Plan of Streets and Highways, Adopted 6-5-62.  
*M. M. Brown, Clerk*



FIRST AMENDMENT TO  
REGIONAL MASTER PLAN  
NO. I, STREETS AND HIGH-  
WAYS, APART OF THE MAS-  
TER PLAN OF REGIONAL  
PLANNING DISTRICT NO. I,  
TRUCKEE MEADOWS,  
WASHOE COUNTY, NEVADA

This map, a part of the Master Plan, was adopted by the Regional Planning Commission of Reno, Sparks & Washoe County, after a public hearing thereon, duly noticed on the 16th day of January, 1962.

This map and accompanying data was adopted as a comprehensive plan of Streets & Highways extending over the Planning District and certified to the governing bodies of Reno, Sparks & Washoe County as part of the Master Plan of the region with the recommendation that those governing bodies adopt this plan as the basis of Streets & Highways plans for their respective jurisdictions.

THE REGIONAL PLANNING COMMISSION  
OF RENO, SPARKS & WASHOE CO.

BY: Virgil T. Smith  
CHAIRMAN

ATTEST: J. Sebra  
SECRETARY

This map and accompanying data, certified by the Regional Planning Commission as the Streets & Highways Plan - a part of the Master Plan of the region was adopted by the City Council of Reno, Nevada, as the plan of Streets & Highways, a part of the Master Plan of Reno, Nevada, by Ord. No. 1360 adopted March 12, 1962, by the following vote of the Council.

AYES: Carr, Dimond, Cowen, Gasper, Mastroianni, Marshall

NAYES: None

ABSENT: None

BY: Paul Baker  
MAYOR

ATTEST: J. Kistler  
CLERK

This map and accompanying data, certified by the Regional Planning Commission as the Streets & Highways Plan - a part of the Master Plan of the region was adopted by the City Council of Sparks, Nevada, as the plan of Streets & Highways a part of the Master Plan of Sparks, Nevada, by Ord. No. 485 adopted May 29, 1962, by the following vote of the Council:

AYES: Galleron, Coppa, Devere, Stein, Mc Goldrick

NAYES: None

ABSENT: None

BY: Charles E. Richards  
MAYOR

ATTEST: Claude Traub  
CLERK

This map and accompanying data, certified by the Regional Planning Commission as the Streets & Highways Plan - a part of the Master Plan of the region was adopted by the Board of County Commissioners, Washoe County, Nevada, as the plan of Streets & Highways, a part of the Master Plan of Washoe Co., Nevada, by Ord. No. 62 Sec. 7, Am. 3 adopted June 5, 1962, by the following vote of the Board.

AYES: McKenzie, McKissick, Clarkson, Streeter, Mirabelli

NAYES: None

ABSENT: None

BY: Michael A. Murrell  
CHAIRMAN

ATTEST: H.K. BROWN  
CLERK  
By Aled Coon, CH. DEPUTY

A part of map entitled: "Ordinance No. 62, Amendment No. 3, Section 7, Master Plan of Streets and Highways, Adopted 6-5-62."

ORD. 62

Page 2 of two pages.

Ord. 62



ORDINANCE NO. 62

Amended by Ordinance No. 252, Bill No. 415, Item 75-162

Amended by Ordinance No. 278, Bill No. 442, Item 75-1570